

District Population Analysis with County Subtotals
SENATE DISTRICTS - PLANS2161

Total State Population	29,145,505
Total Districts Required	31
Ideal District Population	940,178
Unassigned Population	27,310,084
Districts in Plan	2
Unassigned Geography	Yes
Districts Contiguous	Yes

	Population	-----Deviation-----	
		Total	Percent
Plan Overall Range		22,591	2.40%
Smallest District (9)	906,415	-33,763	-3.59%
Largest District (23)	929,006	-11,172	-1.19%
Average (mean)	917,711	22,468	2.39%

PLANS2161

District Population Analysis with County Subtotals
SENATE DISTRICTS - PLANS2161

Deviation			Total	Anglo	Non-Anglo	Asian	Black	Hispanic	B+H	%Anglo	%Non-Anglo	%Asian	%Black	%Hispanic	%B+H
DISTRICT 9	-33,763	Total:	906,415	114,229	792,186	26,793	138,425	625,336	757,061	12.6	87.4	3.0	15.3	69.0	83.5
	-3.59 %	VAP:	649,926	99,630	550,296	20,326	100,522	425,718	522,907	15.3	84.7	3.1	15.5	65.5	80.5
Dallas (23%)			595,750	72,510	523,240	14,262	76,708	430,955	503,400	12.2	87.8	2.4	12.9	72.3	84.5
Tarrant (15%)			310,665	41,719	268,946	12,531	61,717	194,381	253,661	13.4	86.6	4.0	19.9	62.6	81.7
DISTRICT 23	-11,172	Total:	929,006	178,726	750,280	50,042	395,317	304,249	690,060	19.2	80.8	5.4	42.6	32.7	74.3
	-1.19 %	VAP:	694,686	157,028	537,658	39,684	291,067	202,633	489,177	22.6	77.4	5.7	41.9	29.2	70.4
Dallas (28%)			728,860	134,067	594,793	22,184	325,337	246,503	564,785	18.4	81.6	3.0	44.6	33.8	77.5
Tarrant (9%)			200,146	44,659	155,487	27,858	69,980	57,746	125,275	22.3	77.7	13.9	35.0	28.9	62.6

Population and Voter Data
with Voter Registration Comparison
SENATE DISTRICTS - PLANS2161

District	Deviation		Population							General Election	Turnout	Total Voter Registration			Non-Suspense Voter Registration		
			Total	%Anglo	%Non-Anglo	%Asian	%Black	%Hispanic	%B+H			Total	SSVR	TO/VR	Total	SSVR	TO/VR
9	-33,763	Total:	906,415	12.6	87.4	3.0	15.3	69.0	83.5	2020	204,066	364,432	43.4 %	56.0 %	329,592	44.9 %	61.9 %
	-3.59%	VAP:	649,926	15.3	84.7	3.1	15.5	65.5	80.5	2018	155,094	343,028	42.3 %	45.2 %	306,583	44.1 %	50.6 %
23	-11,172	Total:	929,006	19.2	80.8	5.4	42.6	32.7	74.3	2020	341,612	537,012	14.9 %	63.6 %	480,488	15.3 %	71.1 %
	-1.19%	VAP:	694,686	22.6	77.4	5.7	41.9	29.2	70.4	2018	263,296	511,449	13.9 %	51.5 %	449,891	14.4 %	58.5 %

Plan Fit Verification
SENATE DISTRICTS
PLANS2161 Compared with PLANS2130

The amendment DOES NOT FIT into the base plan.

The amendment affects districts in the base plan that are not in the amendment.

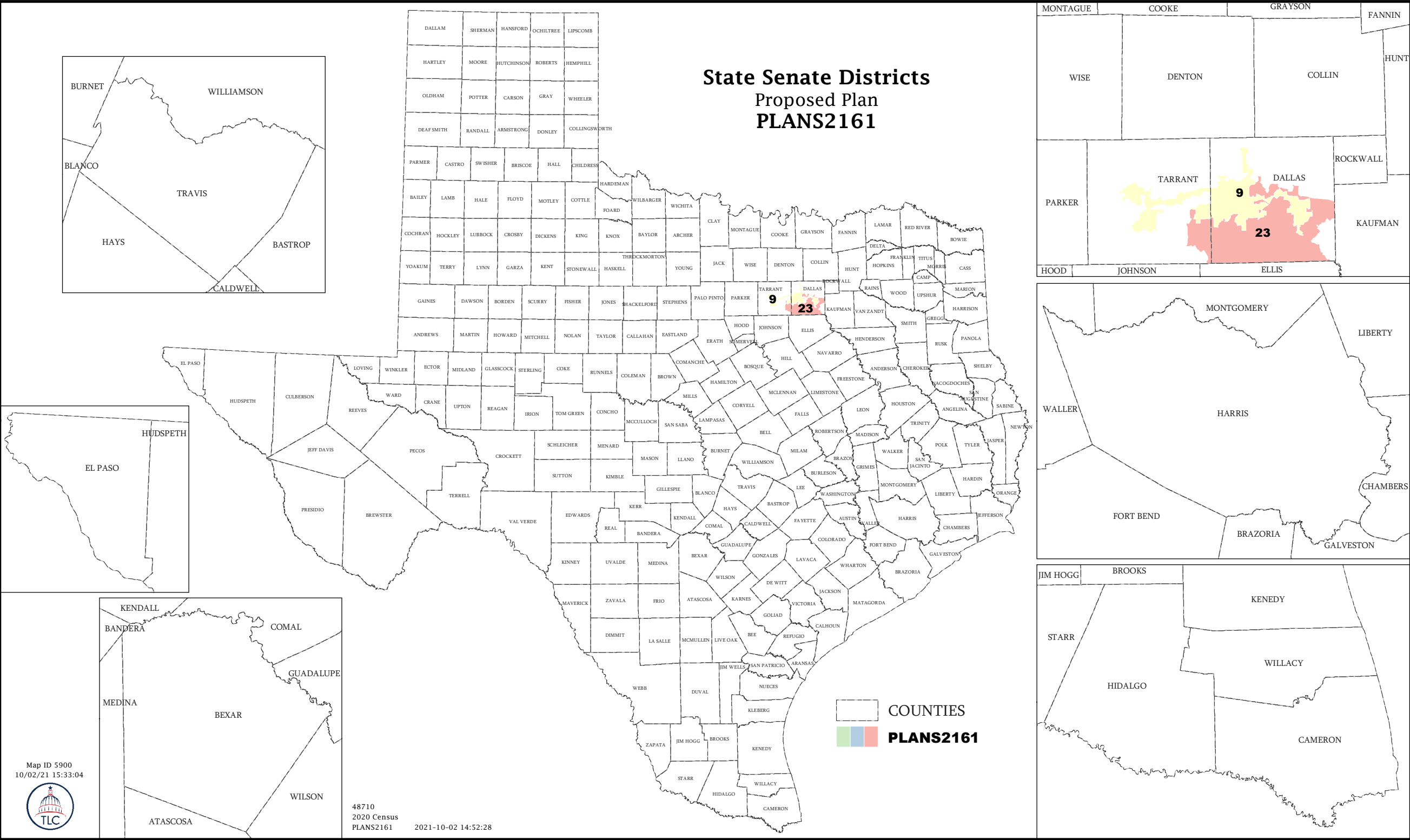
WARNING: The amendment unassigns 79644 blocks that were assigned in the base plan.

Incumbents by District
SENATE DISTRICTS - PLANS2161

District	Incumbents
9	N/A
23	West - D

* Incumbents paired.

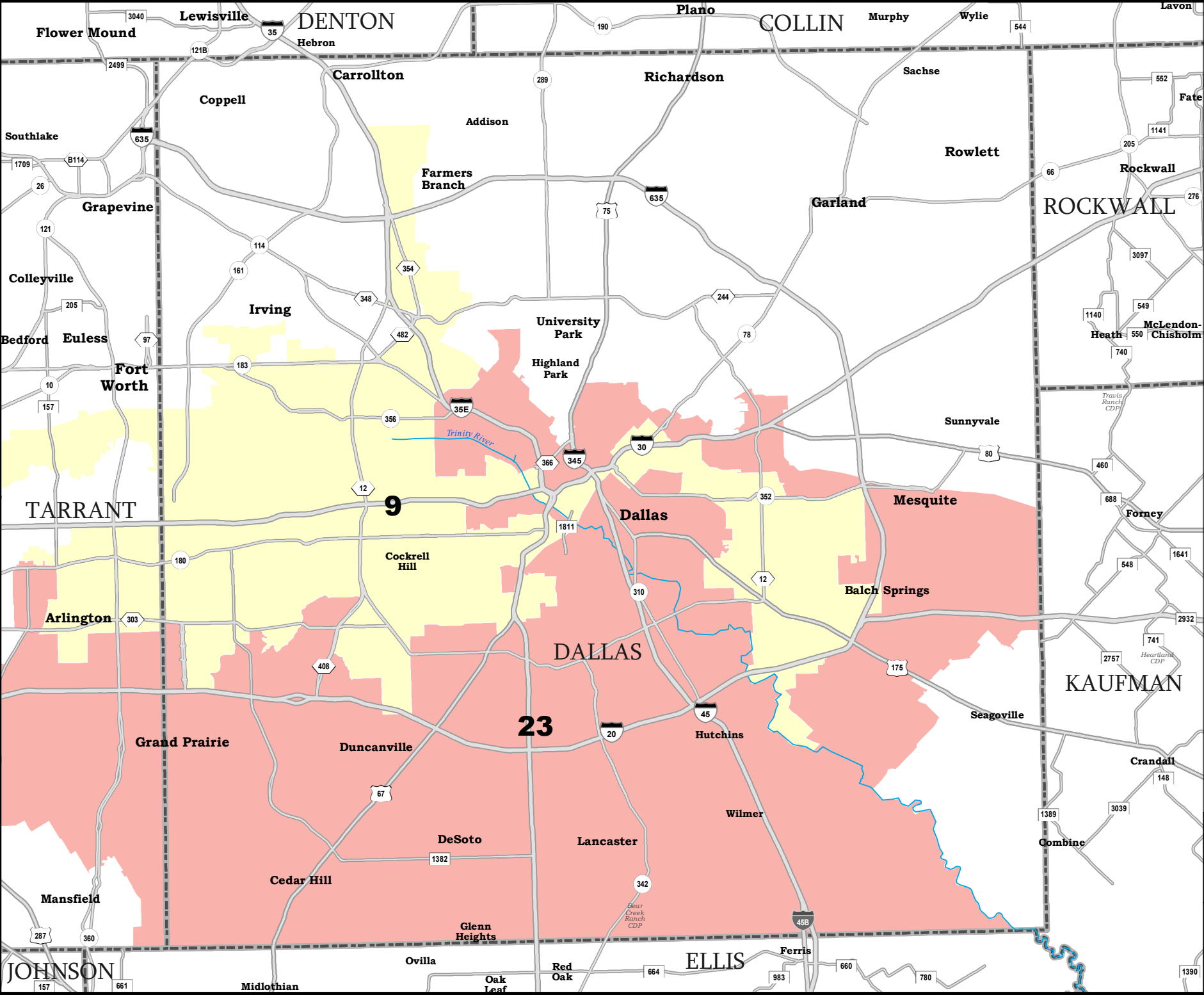
State Senate Districts
Proposed Plan
PLANS2161



Map ID 5900
10/02/21 15:33:04



48710
2020 Census
PLANS2161
2021-10-02 14:52:28

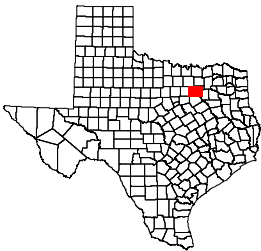


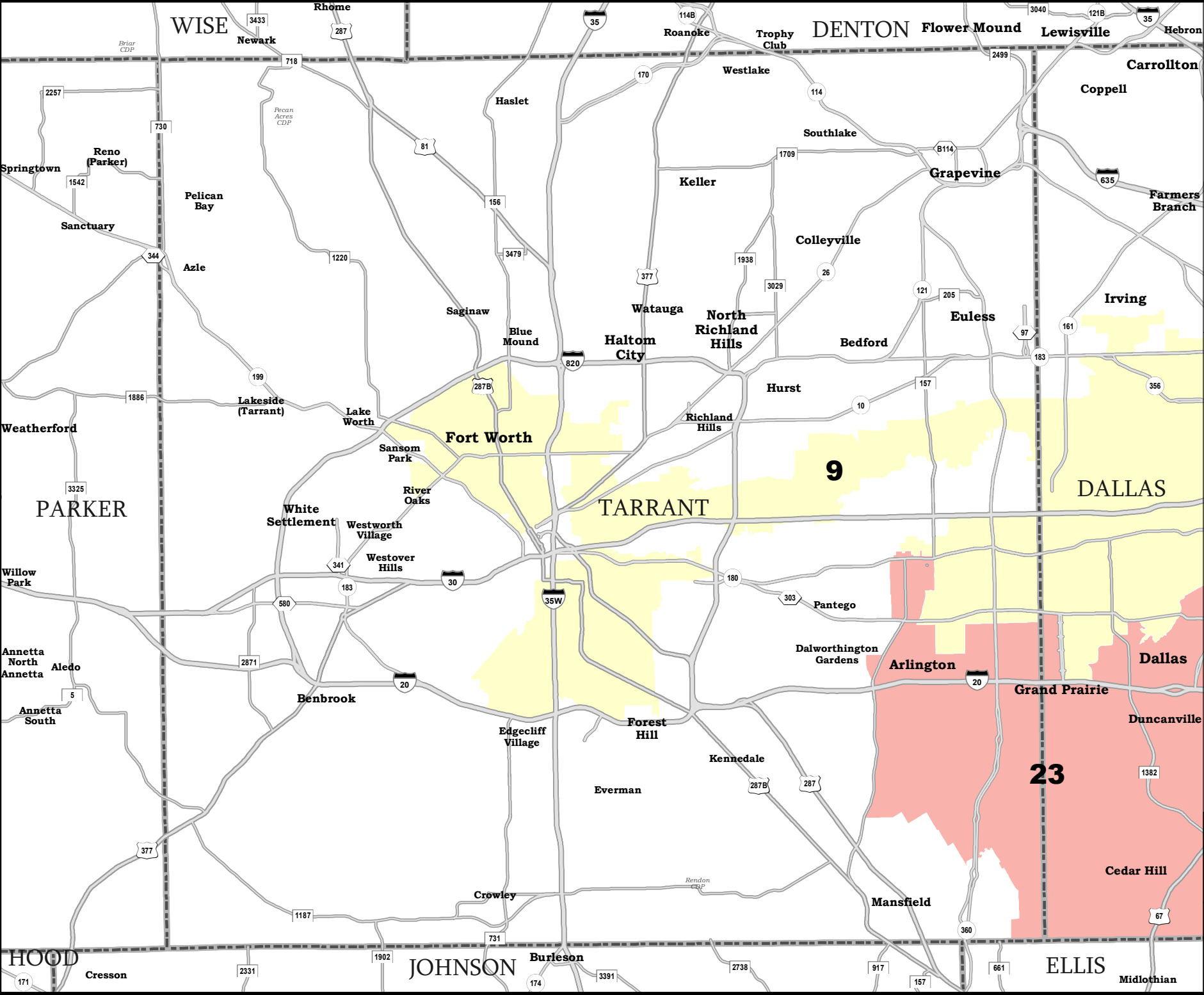
DALLAS COUNTY

State Senate Districts
Proposed Plan
PLANS2161

COUNTIES

PLANS2161





TARRANT COUNTY

State Senate Districts
Proposed Plan
PLANS2161

 COUNTIES

 **PLANS2161**

